

# G1

## Route Guide & Hazard Awareness

*SHAFTESBURY ESTATE - CLAPHAM JUNCTION - SPRINGFIELD  
HOSPITAL - ST. GEORGE'S HOSPITAL - STREATHAM, GREEN LANE*





# CONTENTS

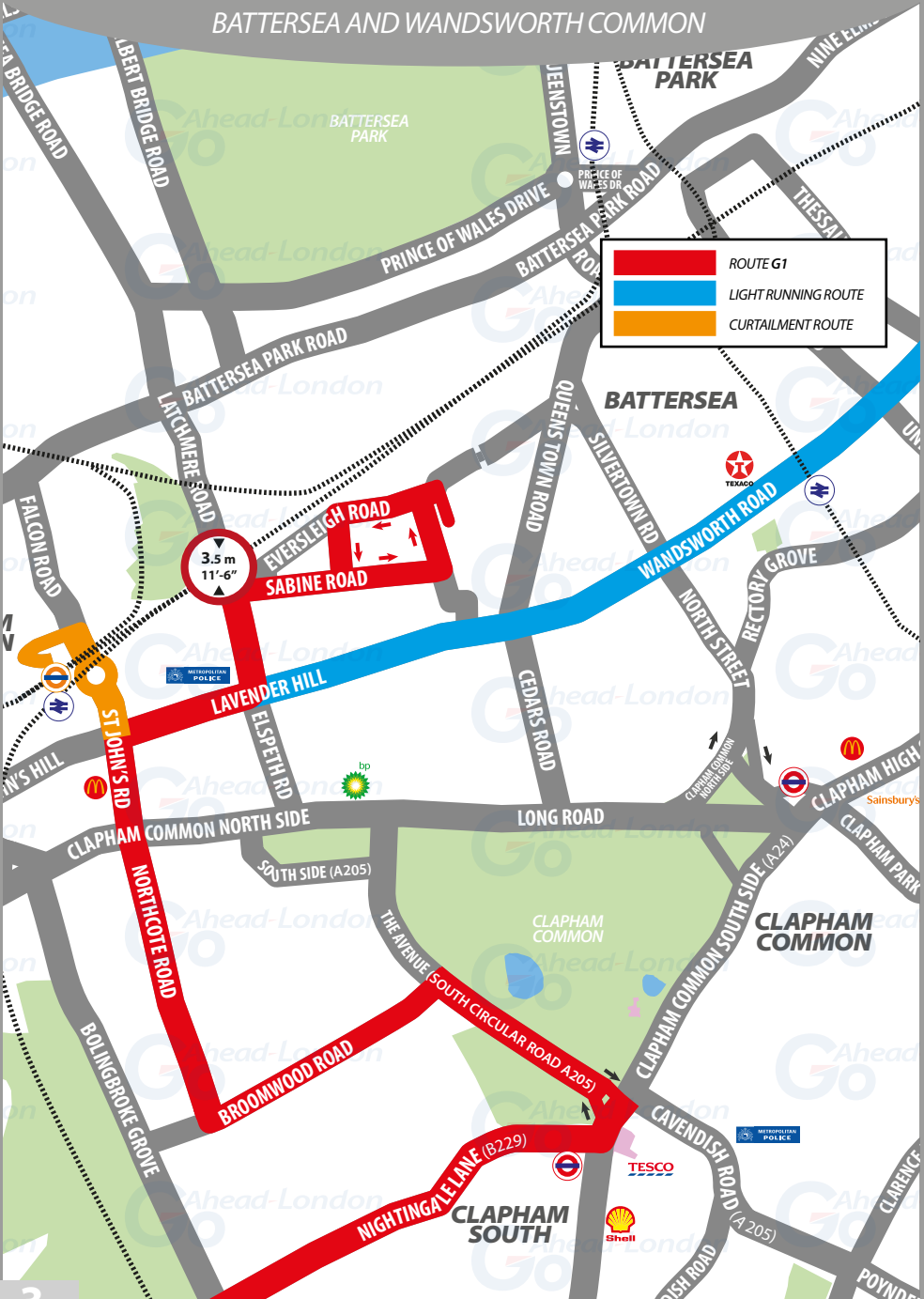
<b>FULL ROUTE G1 MAP</b> Between Battersea and Wandsworth Common. <b>3</b>	<b>FULL ROUTE G1 MAP</b> Between Wandsworth Common and Church Lane. <b>4</b>	<b>FULL ROUTE G1 MAP</b> Between Church Lane and Streatham, Green Lane. <b>5</b>	<b>RUNNING LIGHT</b> To and from Streatham, Green Lane. <b>6</b>
<b>RUNNING LIGHT</b> To and from Battersea, Shaftesbury Avenue. <b>7</b>	<b>IN SERVICE</b> Route guide from Battersea to Streatham, Green Lane. <b>8</b>	<b>IN SERVICE</b> Route guide from Streatham, Green Lane to Battersea. <b>9</b>	<b>STREATHAM, GREEN LANE</b> Curtailment point and map. <b>10</b>
<b>TOOTING BEC GARDENS</b> Curtailment point and map. <b>11</b>	<b>TOOTING, MITRE</b> Curtailment point and map. <b>12</b>	<b>TOOTING BROADWAY</b> Curtailment point and map. <b>13</b>	<b>TOOTING, ST. GEORGE'S HOSPITAL</b> Curtailment point and map. Turning point only. <b>14</b>
<b>EARLSFIELD, SPRINGFIELD HOSPITAL</b> Curtailment point and map. <b>15</b>	<b>CLAPHAM SOUTH</b> Curtailment point and map. Turning point only. <b>16</b>	<b>CLAPHAM JUNCTION</b> Curtailment point and map. <b>17</b>	<b>BATTERSEA</b> Curtailment point and map. <b>18</b>
<b>LOCAL HAZARDS</b> Hazards to be aware of and other points to note. <b>19</b>	<b>LOCAL HAZARDS</b> Hazards to be aware of and other points to note. <b>20</b>	<b>CODES &amp; PROCEDURES</b> Facility codes, curtailment abrv & emergency radio procedure. <b>21</b>	<b>THINGS TO REMEMBER</b> Make notes along the way. <b>22</b>




All content and design of this route guide is the property of Go-Ahead London. No content may be copied, distributed, published or used in any way, in whole or in part, without prior written agreement from Go-Ahead London.

Staff use only. Not for publication. August 2019.

# ROUTE G1 MAP

BATTERSEA AND WANDSWORTH COMMON

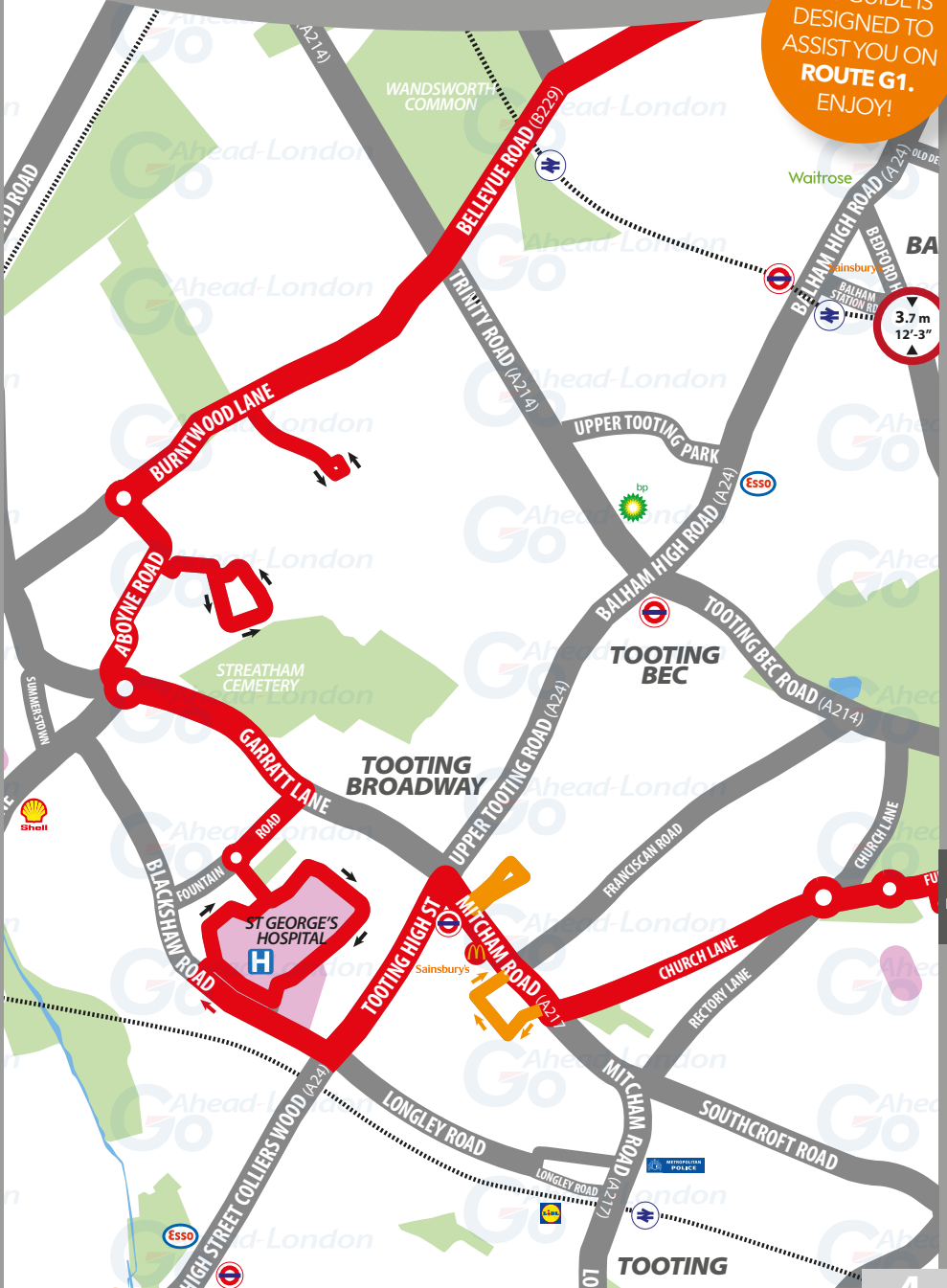


	ROUTE G1
	LIGHT RUNNING ROUTE
	CURTALMENT ROUTE

# ROUTE G1 MAP

WANDSWORTH COMMON AND CHURCH LANE

THIS GUIDE IS  
DESIGNED TO  
ASSIST YOU ON  
**ROUTE G1.**  
ENJOY!



GO TO  
PAGE 5

# ROUTE G1 MAP

CHURCH LANE AND STREATHAM, GREEN LANE



GO TO PAGE 4

# RUNNING LIGHT

RUNNING OUT OF SERVICE

**IMPORTANT**  
LOG OFF IBUS  
IMMEDIATELY  
IF RUNNING  
LIGHT

## TO STREATHAM GREEN LANE:

- From **Stockwell garage**, turn right onto Lansdowne Way
- At traffic light, turn right onto South Lambeth Road **A203**
- At traffic light, turn right onto Clapham Road **A3**
- At traffic light, turn left onto Bedford Road (*Clapham North Station*) **B221**
- At traffic light, continue ahead onto Kings Avenue
- Follow road left onto Thornton Avenue
- At mini-roundabout, take 2nd exit onto Thornton Avenue
- Follow road left onto Sternhold Avenue
- At traffic light, turn right onto Streatham High Road (*Streatham Hill Station*) **A23**
- Continue ahead onto Streatham High Road (*St. Leonards Church*) **A23**
- Follow line-of-route to **stand**

## FROM STREATHAM GREEN LANE:

- From **stand**, continue ahead on Hermitage Lane
- At junction, turn right onto Streatham High Road **A23**
- Continue ahead onto Streatham High Road (*St. Leonards Church*) **A23**
- At traffic light, continue ahead onto Streatham Hill (*Streatham Hill Station*) **A23**
- At traffic light, continue ahead onto Brixton Hill (*South Circular junction*) **A23**
- At traffic light, continue ahead onto Brixton Road (*Town Hall junction*) **A23**
- At traffic light, turn left onto Stockwell Road (*Brixton Police Station*) **A203**
- At traffic light, continue ahead onto Binfield Road
- Turn right to **Stockwell garage**



LATCHMERE ROAD  
CLEARANCE HEIGHT

**DOUBLE DECK VEHICLES MUST  
NOT BE USED ON THIS ROAD**

North of Sabine Road in Battersea.

# RUNNING LIGHT

RUNNING OUT OF SERVICE

**IMPORTANT**  
LOG OFF IBUS  
IMMEDIATELY  
IF RUNNING  
LIGHT

## TO BATTERSEA SHAFTESBURY ESTATE:

- From **Stockwell garage**, turn left onto Lansdowne Way
- At traffic light, turn left onto Wandsworth Road **A3036**
- At traffic light, continue ahead onto Lavender Hill **A3036**
- At traffic light, turn right onto Latchmere Road (*Lavender Hill Police Station*)
- Turn right onto Sabine Road and at junction, turn left onto Tyneham Road
- Turn right onto Eversleigh Road and turn right onto Wickersley Road
- At end of road, reverse into bay then direct to Wickersley Road **stand**

## FROM BATTERSEA SHAFTESBURY ESTATE:

- From **stand**, continue ahead and turn left onto Eversleigh Road
- Turn left onto Grayshott Road and at junction, turn right onto Sabine Road
- At junction, turn left onto Latchmere Road **A3220**
- At traffic light, turn left onto Lavender Hill (*Battersea Police Station*) **A3036**
- At traffic light, continue ahead onto Wandsworth Road **A3036**
- At traffic light, turn right onto Lansdowne Way
- Turn right onto Binfield Road
- Turn left to **Stockwell garage**



EARDLEY ROAD  
CLEARANCE HEIGHT

**BUSES MUST NOT BE USED ON  
THIS SECTION OF ROAD**

North of Greyhound Lane in Streatham Common.



# ROUTE DIRECTIONS

RUNNING IN SERVICE

NEVER  
DIVERT OFF  
LINE-OF-ROUTE  
UNLESS ADVISED  
BY IBUS

## TO STREATHAM GREEN LANE:

- From **stand**, continue ahead and turn left onto Eversleigh Road
- Turn left onto Grayshott Road and at junction, turn right onto Sabine Road
- At junction, turn left onto Latchmere Road **A3220**
- At traffic light, turn right onto Lavender Hill (*Battersea Police Station*) **A3036**
- At traffic light, turn left onto St John's Road (*buses only*)
- At traffic light, continue ahead onto Northcote Road **B229**
- At traffic light, turn left onto Broomwood Road
- At junction, turn right onto The Avenue (*Clapham Common either side*) **A205**
- At traffic light, turn right onto Clapham Common South Side **A24**
- At traffic light, turn right onto Nightingale Road (*over railway bridge*) **B237**
- At traffic light, continue ahead onto Bellevue Road **B229**
- At traffic light, continue ahead onto Burntwood Lane **B229**
- At mini roundabout, take 2nd exit onto Burntwood Lane **B229**
- Turn left onto Springfield Hospital Gnds and turn left into Jubilee Bldgs Car Park
- Turn back onto Springfield Hospital Grounds (*see map*)
- At junction, turn left onto Burntwood Lane **B229**
- At mini roundabout, take 1st exit onto Aboyne Road and follow road right
- Turn left onto Strathdon Drive and left onto St. George's Grove
- Continue ahead onto Atkinson Morley Avenue and left onto Grosvenor Way
- Follow road left onto St. George's Grove and turn right onto St. George's Grove
- At junction, turn right onto Strathdon Drive and left onto Aboyne Road
- At junction, turn left onto Garratt Lane and take 1st exit onto Garratt Lane **A217**
- Turn right onto Fountain Rd and at mini roundabout, 1st exit onto Cranmer Terr
- Follow road left onto St. Georges Hospital Grounds and follow road to the right
- At junction, turn left onto Blackshaw Rd and turn left onto Tooting High St **A24**
- At traffic light, turn right onto Mitcham Road (*Tooting Broadway Station*) **A217**
- Turn left onto Church Lane and at roundabout, take 3rd exit onto Furzedown Rd
- At roundabout, take 1st exit onto Furzedown Road
- Turn right onto Clairview Road and at junction, turn left onto Thrale Road
- At roundabout, take 1st exit onto Ullathorne Road
- Turn left onto Aldrington Road and turn right onto Tooting Bec Road **A214**
- At traffic light, continue ahead onto Tooting Bec Gardens **A214**
- At traffic light, turn 2nd right onto Streatham High Rd (*St. Leonards Church*) **A23**
- Continue ahead on Streatham High Rd (*past Tesco and Streatham Common*) **A23**
- At traffic light, turn left onto Green Ln and right onto Hermitage Road to **stand**

# ROUTE DIRECTIONS

RUNNING IN SERVICE

IMPORTANT  
PLEASE ENSURE  
YOU USE YOUR  
**RIBAS KEY** ON  
EVERY TRIP

## TO BATTERSEA SHAFTESBURY ESTATE:

- From **stand**, continue ahead on Hermitage Road
- At junction, turn right onto Streatham High Road **A23**
- Continue ahead on Streatham High Rd (*past Streatham Common and Tesco*) **A23**
- At traffic light, turn left onto Mitcham Ln and turn right onto Ambleside Ave
- At traffic light, turn left onto Tooting Bec Road **A214**
- At traffic light, turn left onto Aldington Road and turn right onto Ullathorne Rd
- At roundabout, take 1st exit onto Thrale Rd and turn right onto Clairview Road
- At junction, turn left onto Furzedown Rd and take 2nd exit onto Furzedown Rd
- At roundabout, take 2nd exit onto Church Lane
- At junction, turn right onto Mitcham Road **A217**
- At traffic light, turn left onto Tooting High Street (*Tooting Broadway Station*) **A24**
- At traffic light, turn right onto Blackshaw Road
- Turn right onto St. Georges Hospital Grounds and follow road around the loop
- Turn left onto Cranmer Terrace and at roundabout, turn right onto Fountain Rd
- At junction, turn left onto Garratt Lane and take 2nd exit onto Garratt Ln **A217**
- Turn right onto Aboyne Road and turn right onto Strathdon Drive
- Turn left onto St. George's Grove and continue ahead onto Atkinson Morley Ave
- Turn left onto Grosvenor Way and follow road left onto St George's Grove
- Turn right onto St George's Grove and at junction, turn right onto Strathdon Dr
- Turn right onto Aboyne Rd and at roundabout, take 3rd exit onto Burntwood Ln
- Turn right onto Springfield Hospital Gnds and turn left into Jubilee Bldgs Car Pk
- Turn back onto Springfield Hospital Grounds (*see map*)
- At junction, turn right onto Burntwood Lane **B229**
- At mini roundabout, take 1st exit onto Burntwood Lane **B229**
- At traffic light, continue ahead onto Bellevue Road **B229**
- At traffic light, continue ahead onto Nightingale Road (*over railway bridge*) **B237**
- At traffic light, turn left onto Clapham Common South Side **A24**
- At traffic light, turn left onto The Avenue (*Clapham Common either side*) **A205**
- Turn left onto Broomwood Road and turn right onto Northcote Road **B229**
- At traffic light, continue ahead onto St John's Road (*buses only*)
- At traffic light, turn right onto Lavender Hill **A3036**
- At traffic light, turn left onto Latchmere Road (*Battersea Police Station*) **A3220**
- Turn right onto Sabine Road and at junction, turn left onto Tyneham Road
- Turn right onto Eversleigh Road and turn right onto Wickersley Road
- At end of road, reverse into bay then direct to Wickersley Road **stand**

# STREATHAM HIGH ROAD

## CURTALMENT POINT

SWITCH THE  
ENGINE OFF  
WHILST AT THE  
STAND

**From Battersea.** Proceed from Hermitage Lane direct to stand.

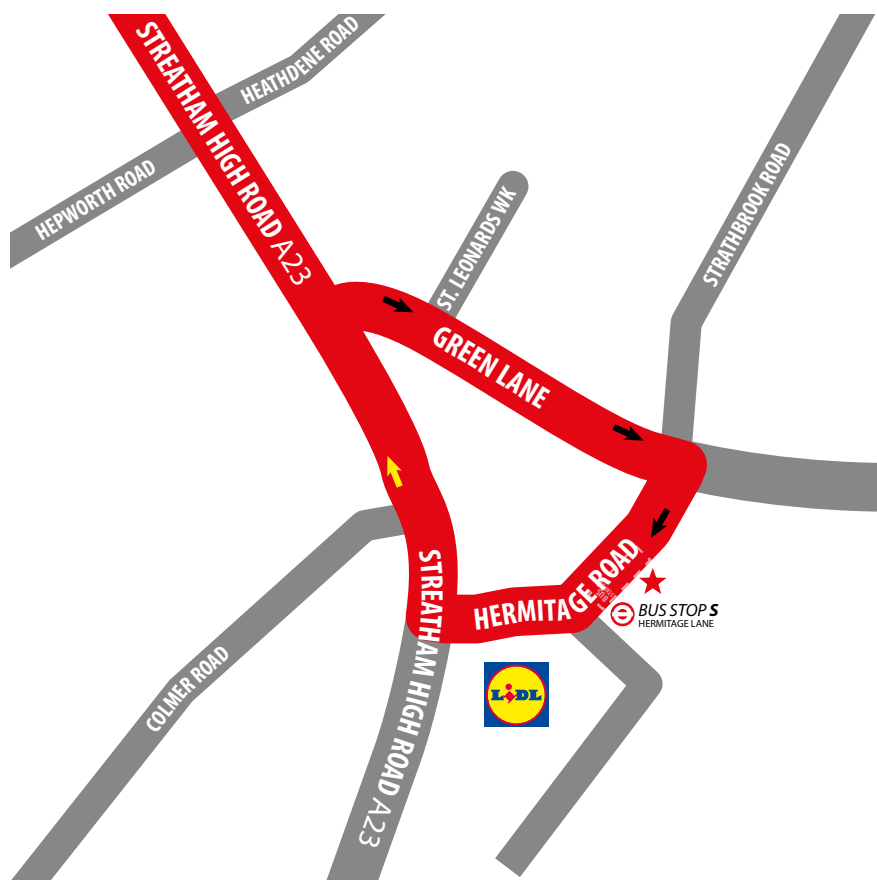
Set down on Hermitage Lane at **BUS STOP 5**.

**Towards Battersea.** Depart to Hermitage Lane.

Pick up on Hermitage Lane at **BUS STOP 5**.

Public stand for three buses on south side of Hermitage Lane. No more than 2 buses on Route G1 should be scheduled to stand at any one time.

**Blind display:** *STREATHAM, GREEN LANE.*



# TOOTING BEC GARDENS

CURTALMENT POINT

SWITCH THE  
ENGINE OFF  
WHILST AT THE  
STAND

**From Battersea.** Proceed from Tooting Bec Gardens direct to stand.  
Set down on Tooting Bec Gardens at **BUS STOP SX**.

**Towards Battersea.** Depart via Tooting Bec Gardens to Mitcham Lane.  
Pick up on Mitcham Lane at **BUS STOP SL**.

Public stand for two buses on the north side of Tooting Bec Gardens.

**Blind display:** **STREATHAM, ST. LEONARDS CHURCH.**



# TOOTING, MITRE

## CURTALMENT POINT

IMPORTANT  
IF YOU REQUIRE A  
COMFORT BREAK,  
PLEASE ADVISE  
IBUS

**From Battersea.** Proceed from Mitcham Road via Charlmont Road to stand. Set down on Mitcham Road at **BUS STOP TJ.**

**Towards Battersea.** Depart via Charlmont Road, Brightwell Crescent and Mellison Road to Mitcham Road. Pick up on Mitcham Road at **BUS STOP P.**

Public stand for three buses on south east side of Charlmont Road in three portions. **Blind display:** *TOOTING BROADWAY.*



# TOOTING BROADWAY

## CURTAILMENT POINT

IMPORTANT  
PLEASE ENSURE  
YOU USE YOUR  
**RIBAS KEY ON**  
EVERY TRIP

**From Battersea.** Proceed from Tooting High Street via Tooting Broadway and Longmead Road to stand. Set down on Tooting High Street at **BUS STOP L**.

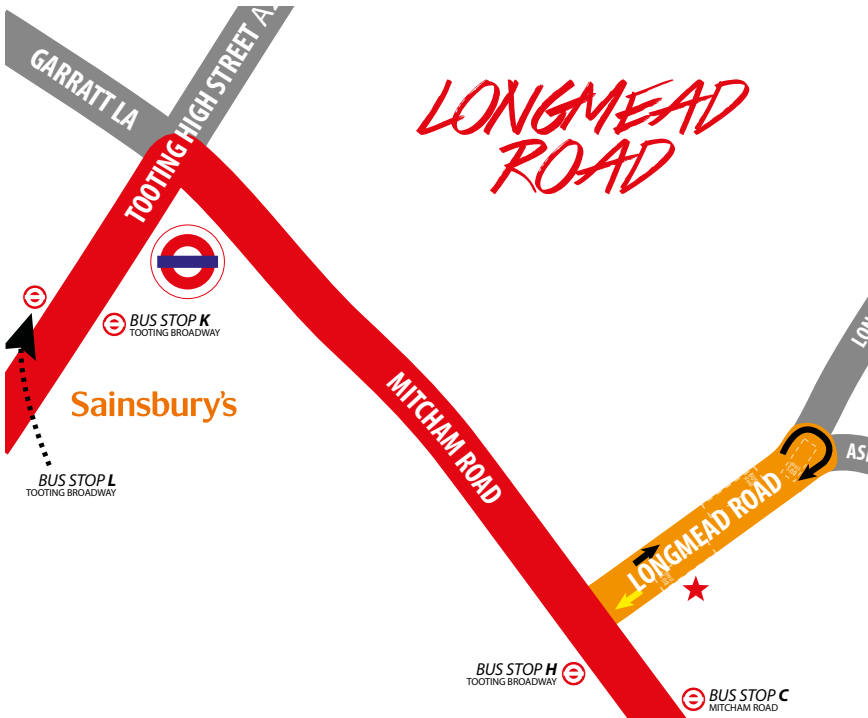
**Towards Battersea.** Depart via Longmead Road, Totterdown Street, Ashvale Road, Longmead Road and Tooting Broadway to Tooting High Street. Pick up on Tooting High Street at **BUS STOP K**.

**From Streatham.** Proceed from Mitcham Road via Longmead Road to stand. Set down on Mitcham Road at **BUS STOP H**.

**Towards Streatham.** Depart via Longmead Rd, Totterdown Street, Ashvale Road and Longmead Road to Mitcham Road. Pick up on Mitcham Road at **BUS STOP H**.

Public stand for five buses in Longmead Road in three parts.

**Blind display:** *TOOTING BROADWAY*.



# ST. GEORGE'S HOSPITAL

TURNING POINT

10

**From Battersea.** Proceed from St. Georges Hospital Grounds. Set down in St. Georges Hospital Grounds at **BUS STOP HV.**

**Towards Battersea.** Depart to St. Georges Hospital Grounds. Pick up in St. Georges Hospital Grounds at **BUS STOP HD.**

**From Streatham.** Proceed from St. Georges Hospital Grounds. Set down in St. Georges Hospital Grounds at **BUS STOP HV.**

**Towards Streatham.** Depart to St. Georges Hospital Grounds. Pick up in St. Georges Hospital Grounds at **BUS STOP HD.**

Turning point only - buses must not stand. **Blind display:** *ST. GEORGE'S HOSPITAL.*



# SPRINGFIELD HOSPITAL

CURTAILMENT POINT

10

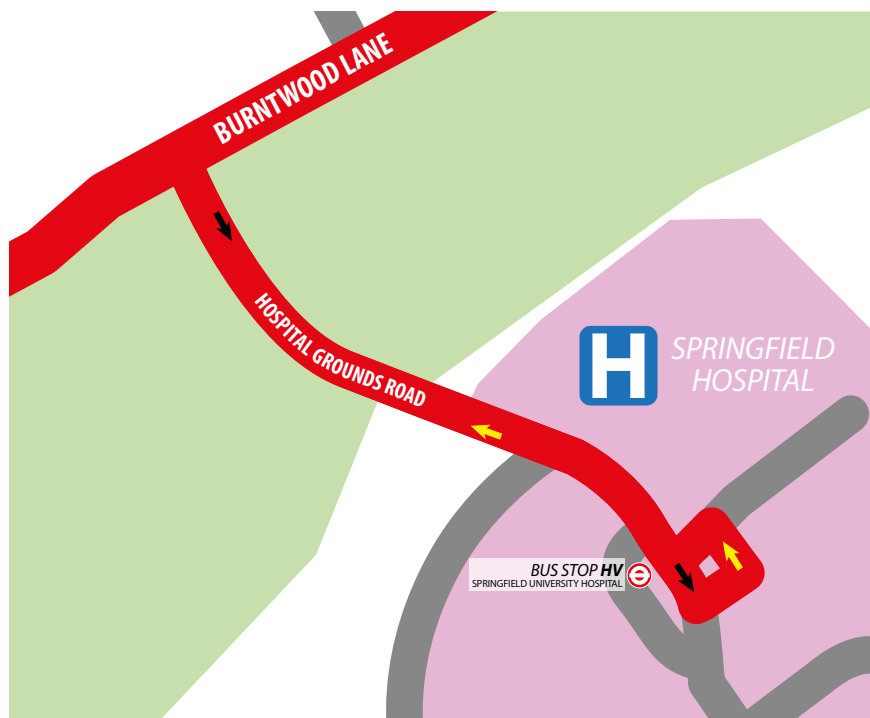
**From Battersea.** Proceed from Springfield Hospital Grounds direct to stand. Set down on Springfield Hospital Grounds at **BUS STOP SPRINGFIELD UNIVERSITY HOSPITAL.**

**Towards Battersea.** Depart to Springfield Hospital Grounds. Pick up on Springfield Hospital Grounds at **BUS STOP SPRINGFIELD UNIVERSITY HOSPITAL.**

**From Streatham.** Proceed from Springfield Hospital Grounds direct to stand. Set down on Springfield Hospital Grounds at **BUS STOP SPRINGFIELD UNIVERSITY HOSPITAL.**

**Towards Streatham.** Depart to Springfield Hospital Grounds. Pick up on Springfield Hospital Grounds at **BUS STOP SPRINGFIELD UNIVERSITY HOSPITAL.**

Private stand for one bus in Springfield Hospital driveway on approach to the main entrance doors of the hospital. **Blind display:** **SPRINGFIELD HOSPITAL.**





# CLAPHAM SOUTH

TURNING POINT

**TURNING POINT ONLY.**  
BUSES MUST NOT STAND.

**From Streatham.** Proceed from Nightingale Lane via Clapham Common South Side, The Avenue and Clapham Common South Side. Set down on Nightingale Lane at **BUS STOP SB**.

**Towards Streatham.** Depart to Nightingale Lane. Pick up on Nightingale Lane at **BUS STOP SA**.

Turning point only - buses must not stand. **Blind display:** **CLAPHAM SOUTH**.





# BATTERSEA

CURTALMENT POINT

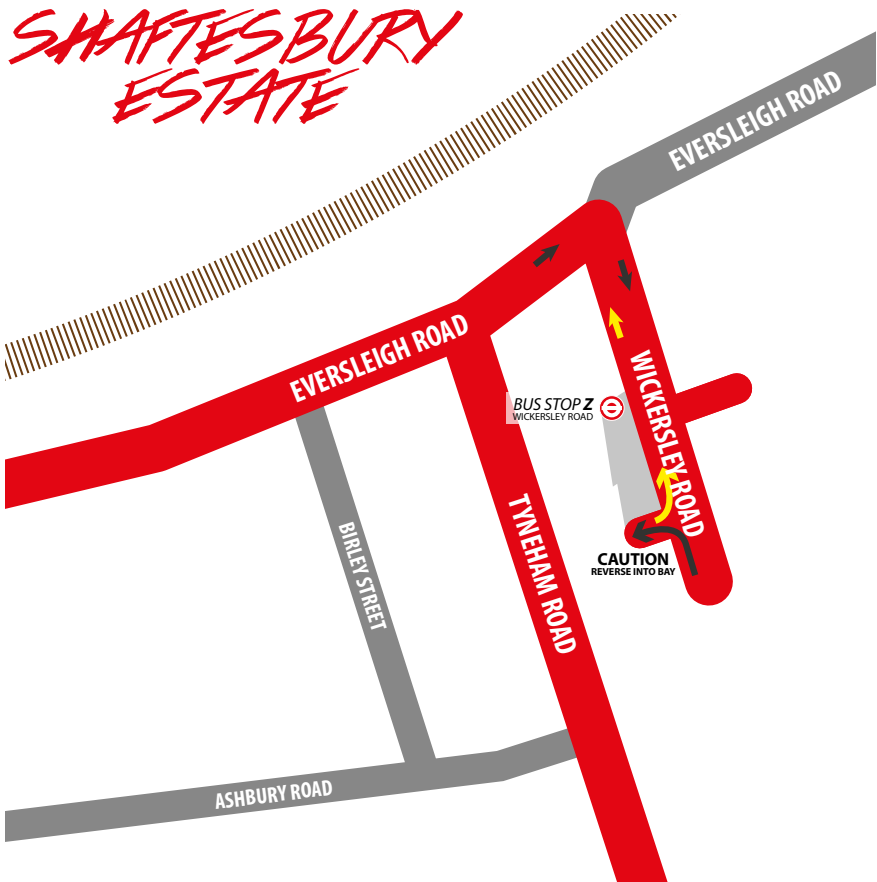
SWITCH THE  
ENGINE OFF  
WHILST AT THE  
STAND

**From Streatham.** Proceed from Wickersley Road direct to stand.  
Set down on Wickersley Road at **BUS STOP SHAFTESBURY ESTATE**.

**Towards Streatham.** Depart from Wickersley Road. Pick up on Wickersley Road at  
**BUS STOP SHAFTESBURY ESTATE**.

Public stand for one bus on west side of Wickersley Road. No more than 1 bus  
on Route G1 should be scheduled to stand at any one time.

**Blind display:** *BATTERSEA, SHAFTESBURY ESTATE.*



# LOCAL HAZARDS & POINTS TO NOTE

SEE RISK ASSESSMENT VIEWABLE UPON REQUEST



## **CHANGEOVER | TOOTING HIGH STREET**

**Please read your duty card carefully for the changeover location:**

Changeovers will take place on Tooting High Street/Nutwell Street.

Towards Streatham: **Stop HN**. Towards Battersea: **Stop HF**.

*Always communicate in advance with iBus if you are late for any reason.*

## **TERMINUS POINT | WICKERSLEY ROAD**

Buses reversing into turning bay. Manoeuvre with care and at slow speed. Turn engine off whilst on the stand.

## **RESIDENTIAL ROADS | SHAFTESBURY ESTATE**

Parked cars on both sides of road and pedestrians crossing. Ensure there is enough room to proceed and be aware of oncoming vehicles. 20 MPH limit.

## **TIGHT LEFT TURN | SABINE ROAD**

Left turn from Sabine Road onto Latchmere Road. Buses may have to cross onto opposite side of road. Proceed with caution and be aware of oncoming traffic.

## **PARKED VEHICLES | LATCHMERE ROAD**

Parked police and prison vehicles. Proceed with caution. Be aware of oncoming traffic passing parked vehicles.

## **ONCOMING TRAFFIC | LAVENDER HILL**

Oncoming traffic turning right at traffic lights. Proceed with caution.

## **CROSSING | LAVENDER HILL/ST. JOHNS ROAD**

Pedestrians crossing and stepping out into the road. Proceed with caution.

## **LORRIES UNLOADING | ST. JOHNS ROAD**

Congested Pedestrian area and occasional road works. Ensure that there is enough room to proceed and be aware of oncoming vehicles. Drive slowly and proceed with caution. Be aware of pedestrians stepping out into road.

## **MARKET STALLS | NORTHCOTE ROAD**

Market stalls and parking both side of road. Speed humps, pedestrians and schools children in the area.

RRA EXPIRY DATE: 23-08-2019

# LOCAL HAZARDS & POINTS TO NOTE

SEE RISK ASSESSMENT VIEWABLE UPON REQUEST



## **TIGHT LEFT TURN | NORTHCOTE ROAD**

Tight left turn onto Broomwood Rd which then becomes 'Hail and Ride'. Be aware of pedestrians crossing road (potentially from behind parked cars).

## **HAIL & RIDE SECTION | BROOMWOOD ROAD**

Hail and Ride' section. St. Thomas School. Tight left turn. Look out for oncoming vehicles. Pedestrians crossing potentially from behind parked cars).

## **CROSSING | BROOMWOOD ROAD/THE AVENUE**

Pedestrian crossing immediately following right turn onto The Avenue. Proceed with caution and be aware of sudden pedestrian movements.

## **PARKED VEHICLES | CLAPHAM SOUTH UNDERGROUND**

Parked cars, lorries unloading and pedestrian crossings. Proceed with caution and be aware of sudden pedestrian movements.

## **CYCLE SUPER HIGHWAY (A3) | NIGHTINGALE LANE**

Parked cars on both sides. Speed humps. Elderly residential home. Schools. Be aware of pedestrians crossing road (potentially from behind parked vehicles).

## **PARKED VEHICLES | BELLEVUE ROAD**

Lorries loading/unloading, (sometimes blocking Stop E). Parked cars. Proceed with caution. Take extra care with passengers boarding alighting if the stop is blocked.

## **TRAFFIC CALMING MEASURES | BURNTWOOD LANE**

Proceed with caution and use appropriate speed through chicanes. Look out for school children crossing.

## **10 MPH ZONE | SPRINGFIELD HOSPITAL GROUNDS**

Take extra care. Look out for pedestrians. 10 MPH limit.

## **LEFT TURN | ST. GEORGE'S GROVE**

Left turn from Aboyne Rd onto Strathdon Drive and Strathdon Drive onto St Georges Grove. Proceed with appropriate speed, be aware of oncoming traffic.

## **BLIND LEFT HAND CORNER | GROSVENOR WAY**

Proceed with appropriate speed and be aware of oncoming traffic.

# LOCAL HAZARDS & POINTS TO NOTE

SEE RISK ASSESSMENT VIEWABLE UPON REQUEST



## **LEFT TURN | STRATHDON DRIVE**

Proceed with appropriate speed and be aware of oncoming traffic.

## **TRAFFIC CALMING MEASURES | ABOYNE ROAD**

Chicanes with differing priorities. Proceed with care and give way where necessary.

## **ROUNDABOUT | GARRATT LANE/WIMBLEDON ROAD**

Proceed with caution. Be aware of sudden pedestrian movements.

## **20 MPH ZONE | FOUNTAIN ROAD**

Parked cars on both sides. Large oncoming vehicles. Ensure that there is enough room to proceed and look out for oncoming vehicles. 20 MPH speed limit.

## **10 MPH ZONE | ST. GEORGE'S HOSPITAL GROUNDS**

Speed humps. Emergency vehicles. Pedestrian movements. Drive slowly. 10 MPH speed limit. Be extra vigilant for pedestrian movements and allow more time.

## **TIGHT LEFT TURN | BLACKSHAW ROAD**

Double file traffic. Tight left hand turn into Tooting High Street. Proceed with caution. Good use of mirrors essential. Pavement bell on junction with High Street.

## **BUSY PEDESTRIAN AREA | HIGH STREET & BROADWAY**

Delivery vehicles in road. Cycle Super Highway (High Street). Multiple buses serving stops. Proceed with extreme care and caution. Look out for sudden unexpected pedestrian movements.

## **PARKED VEHICLES | CHURCH LANE**

Parking both sides. Speed tables. Mosque. 'Hail and Ride' section.

## **PARKED VEHICLES | FURZEDOWN RD/CLAIRVIEW RD**

Parking both sides leading to bend. Proceed with caution and check for large vehicles before turning into road.

## **TIGHT LEFT TURN | ULLATHORNE ROAD**

Tight left turn onto Aldrington Rd, (vehicles parked both sides). 'Hail and Ride' section. Look out for oncoming vehicles. Drive slowly and only stop where it is safe to do so. Good use of mirrors is essential.

# OTHER INFORMATION

## CODES AND EMERGENCY RADIO PROCEDURES

REMAIN CALM:  
GIVE ACCURATE  
INFORMATION.  
WE'RE HERE  
TO ASSIST!

### ROUTE G1 | CURTAILMENT ABBREVIATIONS:

<b>SGL</b>	Streatham, Green Lane	<b>TBG</b>	Tooting Bec Gardens
<b>TM</b>	Tooting, Mitre	<b>TBS</b>	Tooting Broadway
<b>TSG</b>	St. George's Hospital	<b>SPR</b>	Springfield Hospital
<b>CS</b>	Clapham South	<b>CJ</b>	Clapham Junction
<b>BSE</b>	Battersea, Shaftesbury Estate		

### CODE RED | EMERGENCY RADIO PROCEDURE

If you require the Emergency Services to attend your vehicle (for example in the event of passenger injury, assault or major RTA), you should contact CentreComm using the radio's Code Red facility. To call CentreComm, **hold down the Code Red button on your vehicle's radio for at least 1 second** until you hear a ringing tone to indicate that your call has been connected. Hold down the foot switch in the cab when you are speaking, and end what you have to say with the word "over" to indicate that you expect a response, or "over and out" if this is the end of your communication. Release the foot switch when you are not speaking. Remember to speak slowly and clearly. Note that you will usually receive a radio call from your depot shortly after you make a Code Red call. **You should not use the radio whilst the vehicle is in motion.**

CODE  
GREEN

Call your garage for non-emergency, mechanical defects, help or advise

CODE  
BLUE

Call CentreComm for non-emergency, incident reporting or diversions

CODE  
RED

Call CentreComm for emergency services, passenger injury or assault